

Harvard Forest Data Archive HF085-03

Data File:

Name = hf085-03-understory.csv

Description = understory

Rows = 40 Columns = 20

MD5 checksum = 0980b482de050bf831e5689dacca3acf

Variables:

tsca = seeds/ha for each species at each sampling point
(numberPerHectare)

acpe = seeds/ha for each species at each sampling point
(numberPerHectare)

acru = seeds/ha for each species at each sampling point
(numberPerHectare)

acsa = seeds/ha for each species at each sampling point
(numberPerHectare)

acsa2 = seeds/ha for each species at each sampling point
(numberPerHectare)

bele = seeds/ha for each species at each sampling point
(numberPerHectare)

fagr = seeds/ha for each species at each sampling point
(numberPerHectare)

frpe = seeds/ha for each species at each sampling point
(numberPerHectare)

litu = seeds/ha for each species at each sampling point
(numberPerHectare)

pist = seeds/ha for each species at each sampling point
(numberPerHectare)

qual = seeds/ha for each species at each sampling point
(numberPerHectare)

qupr = seeds/ha for each species at each sampling point
(numberPerHectare)

quru = seeds/ha for each species at each sampling point
(numberPerHectare)

quve = seeds/ha for each species at each sampling point
(numberPerHectare)

saal = seeds/ha for each species at each sampling point
(numberPerHectare)

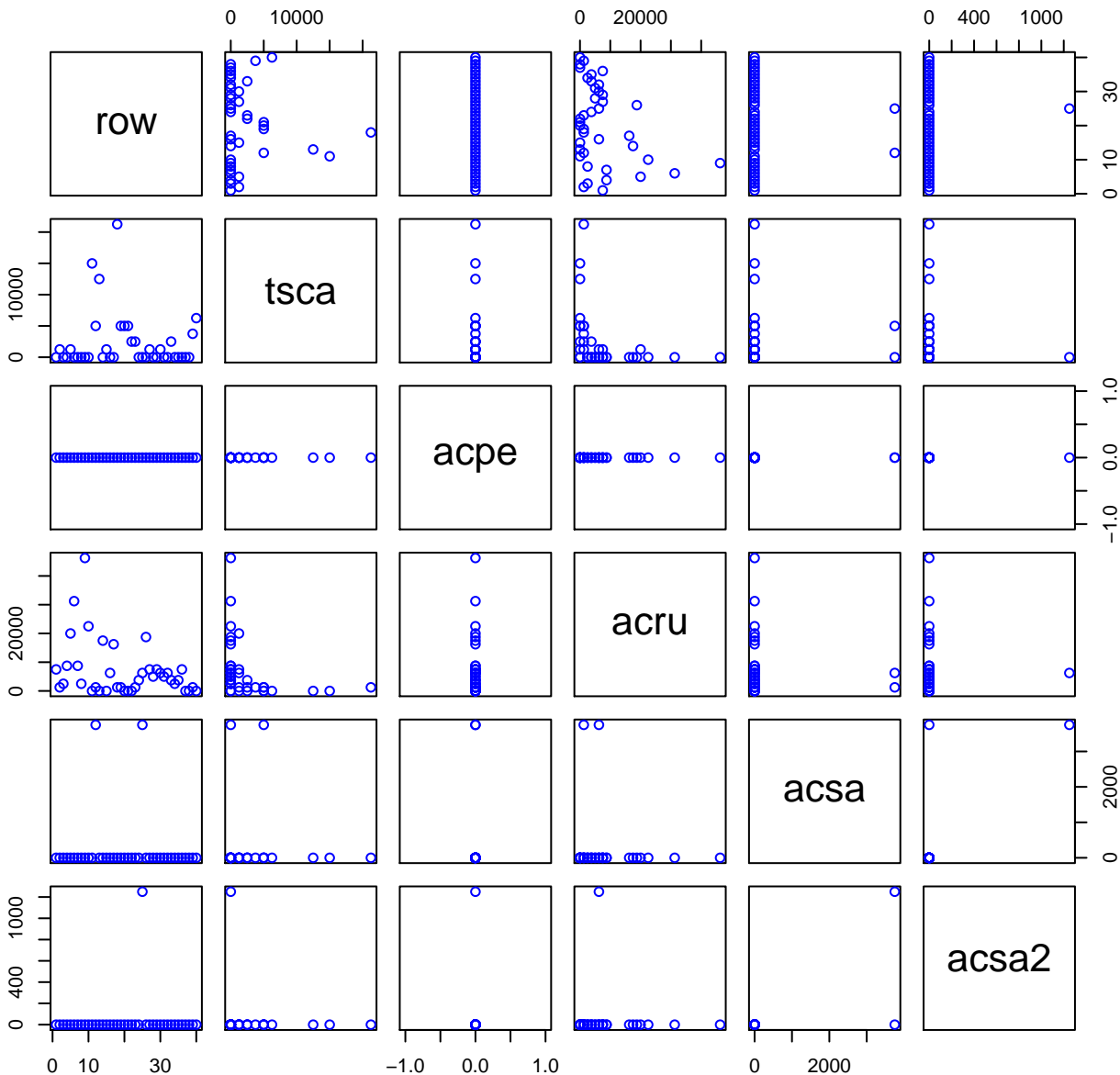
fern.cover = average percent cover of fern species in 4 subplots
within each sample point (number)

laurel.cover = average percent cover of Laurel in 4 subplots within
each sample point (number)

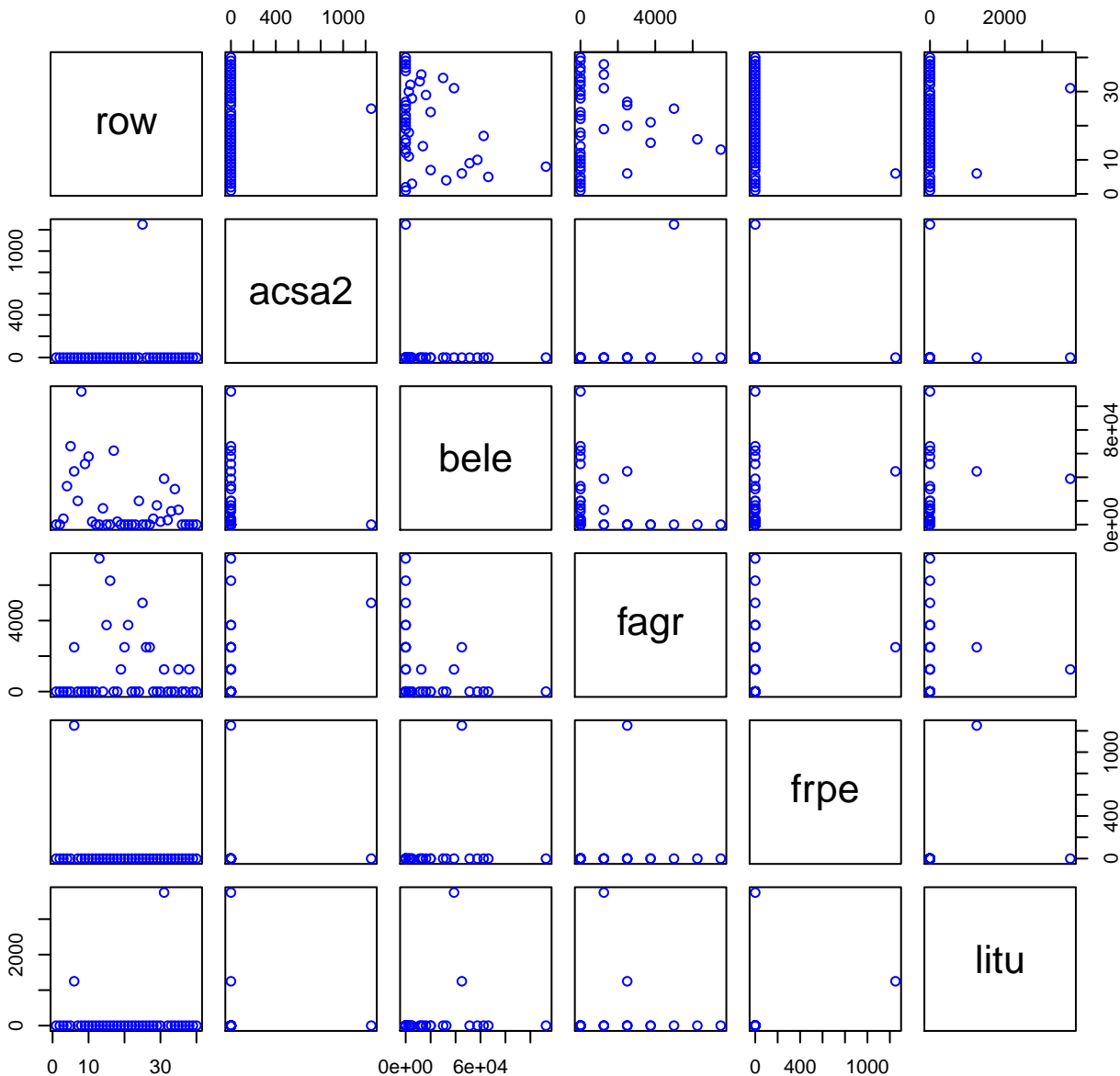
birch.height = average height of tallest birch in 4 subplots within
each sample point (meter)

Variable	Min	Median	Mean	Max	NAs
tsca	0.000	0.000	2312.500	21250.000	0
acpe	0.000	0.000	0.000	0.000	0
acru	0.000	3750.000	7031.250	46250.000	0
acsa	0.000	0.000	187.500	3750.000	0
acsa2	0.000	0.000	31.250	1250.000	0
bele	0.000	2500.000	15281.250	112500.000	0
fagr	0.000	0.000	1031.250	7500.000	0
frpe	0.000	0.000	31.250	1250.000	0
litu	0.000	0.000	125.000	3750.000	0
pist	0.000	0.000	375.000	7500.000	0
qual	0.000	0.000	93.750	2500.000	0
qupr	0.000	0.000	500.000	7500.000	0
quru	0.000	0.000	375.000	6250.000	0
quve	0.000	0.000	312.500	2500.000	0
saal	0.000	0.000	531.250	5000.000	0
fern.cover	0.000	0.000	7.412	50.500	0
laurel.cover	0.000	0.000	5.050	48.000	0
birch.height	0.000	0.100	0.327	2.370	0


HF085-03 Plot 1



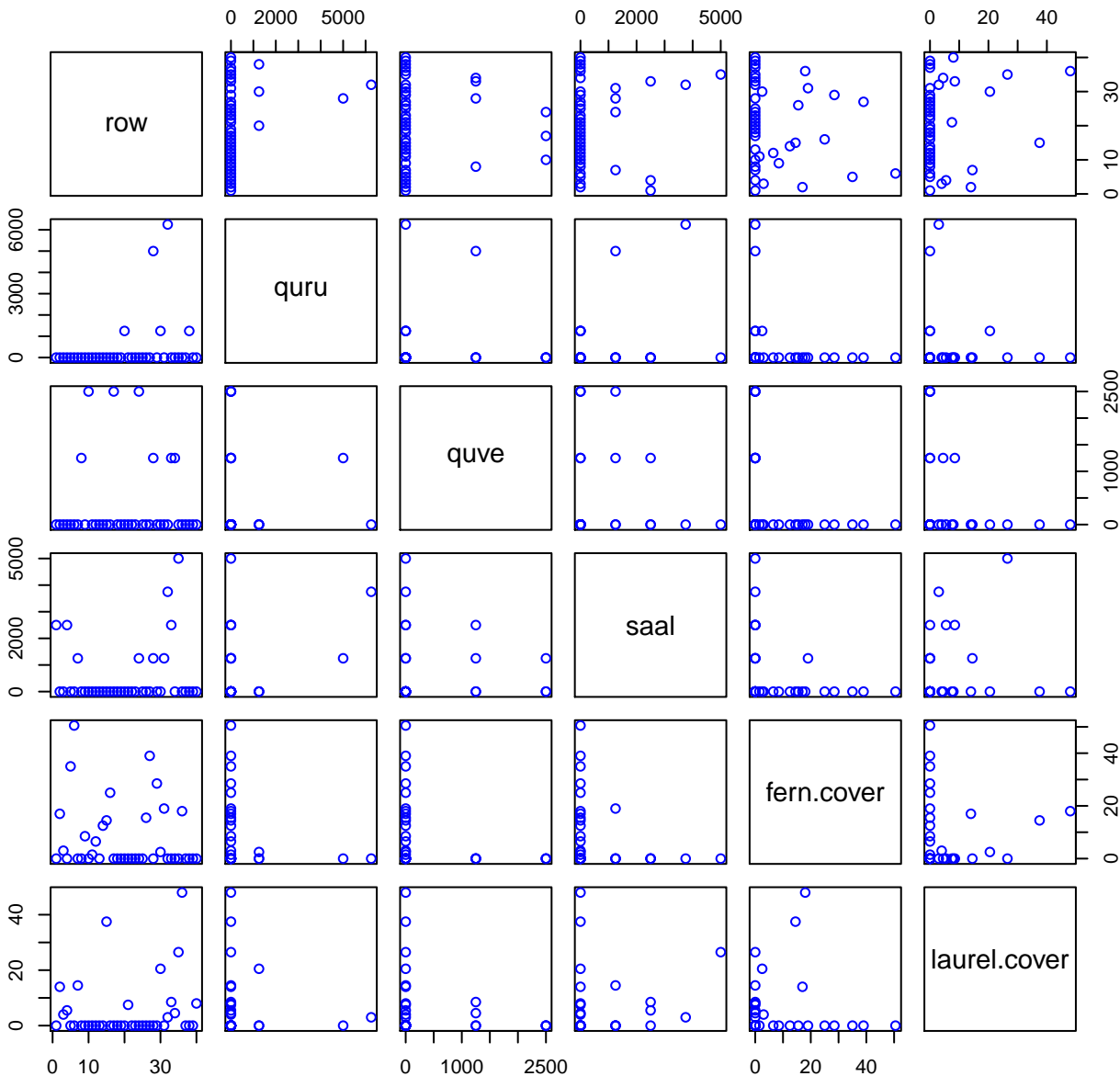
HF085-03 Plot 2



HF085-03 Plot 3



HF085-03 Plot 4



HF085-03 Plot 5

